

QUESTIONS

What counts as moderate physical activity? **Fast-paced walking where you can talk but not sing.**

What counts as intense physical activity? **Jumping, running or climbing where you can only say a few words before pausing to take a breath.**

INDIVIDUAL GOALS

- Adults need 2 ½ hours (150 minutes) of moderate physical activity each week.
- Children need 60 minutes of moderate to intense physical activity a day.

ADVOCATE

- Start a walking group with friends & neighbors.
- Take regular walks with coworkers during breaks.
- Challenge community leaders like teachers, pastors or safety officers to keep up.

BENEFITS OF WALKING:

- **Helps to get & keep a healthy weight**
- **Lowers your risk of diabetes, high blood pressure & heart disease**
- **Improves your mood & lowers the risk of depression**



HISTORY

In order to make physical activity easier to achieve, in 2015 Live Well Stark County mapped several walking routes where people live, work and play in Canton, referred to as Stark Walks. A year later, United Way of Greater Stark County joined the effort to develop additional routes, signs and wider participation throughout Stark County. Today, there are more than a dozen designated Stark Walks routes in Northeast, Southeast and Downtown Canton - with more on the way.



Stark Walks is supported by the Stark County Health Department and United Way of Greater Stark County through Live Well Stark County coalition.



Stark Walks is a Canton community walking program for everyone and provides access to more than a dozen urban walking routes between a half-a-mile to two miles each. This brochure contains a map of the 4 routes by the Edward Coleman Community Center.



The Edward Coleman Community Center routes explore the Southeast Canton community from Sherrick Road Church of God to the SARTA Station. You will find that these routes are centered around the hub of the community, the Edward Coleman Community Center, and can connect you to the larger Southeast community separated by Route 30.





WALK, it's good for you! www.uwstark.org/stark-walks

STARK WALKS


URBAN PATHWAYS

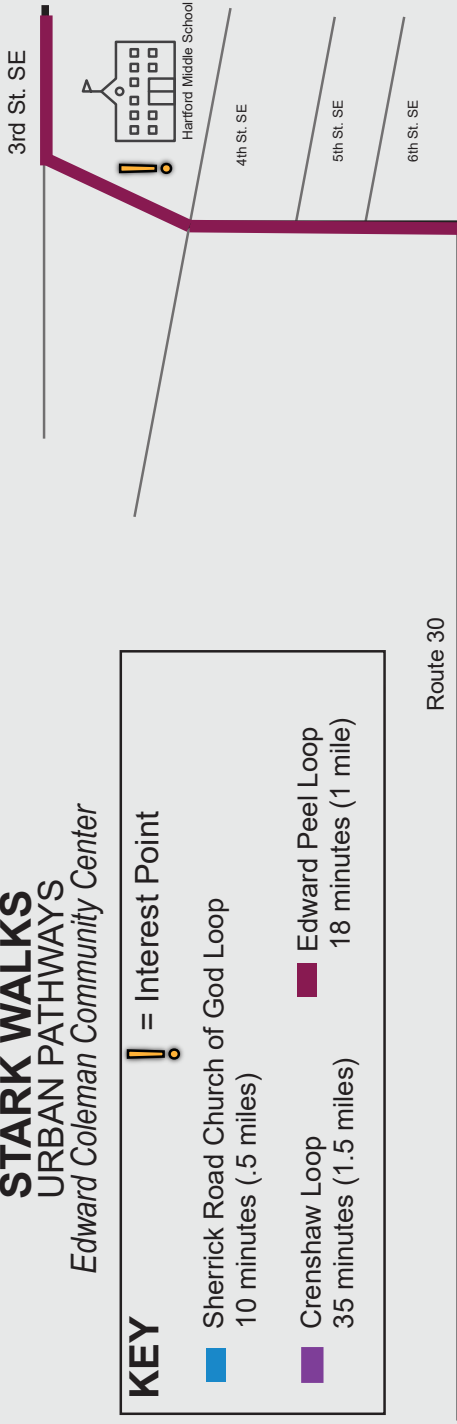
Edward Coleman Community Center

KEY
 = Interest Point

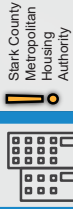
 Sherrick Road Church of God Loop
10 minutes (.5 miles)

 Crenshaw Loop
35 minutes (1.5 miles)

 Edward Peel Loop
18 minutes (1 mile)



13th St. SE



Stark County
Metropolitan
Housing
Authority

Baker Pl. SE



Sherrick Road Church of God

Gonder Ave. SE

773 Rennick Ct. SE

Sherrick Rd. SE

Robin Ct. SE



Edward Coleman
Community Center

Pulley Pl. SE



Crenshaw Park

Cherry Ave SE 419



Stark Area Regional Transit

Gateway Blvd. SE

Pedestrian-friendly urban pathways encourage free, safe and convenient exercise. Stark Walks routes are marked with signs that show distance and approximate travel time. This helps residents track their physical activity in and around their neighborhood.